






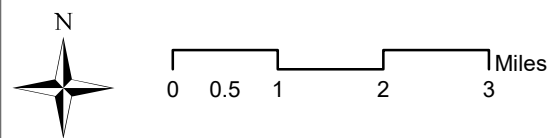


Bay Walton Sector Plan

- BWSP Landuse**
- | | |
|--|--|
|  AGRICULTURE / TIMBERLAND |  REGIONAL EMPLOYMENT CENTER |
|  BUSINESS CENTER |  TOWN CENTER |
|  LONG TERM CONSERVATION |  VILLAGE CENTER |
|  LOW IMPACT RESIDENTIAL |  WEST BAY CENTER |
|  RECREATION / OPEN SPACE |  WEST BAY PRESERVATION |



St. Joe Company GIS - cmathers - 7/11/2024
 E:\Projects\Regional\Project_Lily\MXD\BWSP_Summary_withoutDSAPs_20240711